

STATE OF NEW YORK  
 ENVIRONMENTAL CONSERVATION  
 RECREATION  
 005 -  
 Service Charge  
 NO REFUNDS  
 001317

# BOG #331 Mongaup Pond North

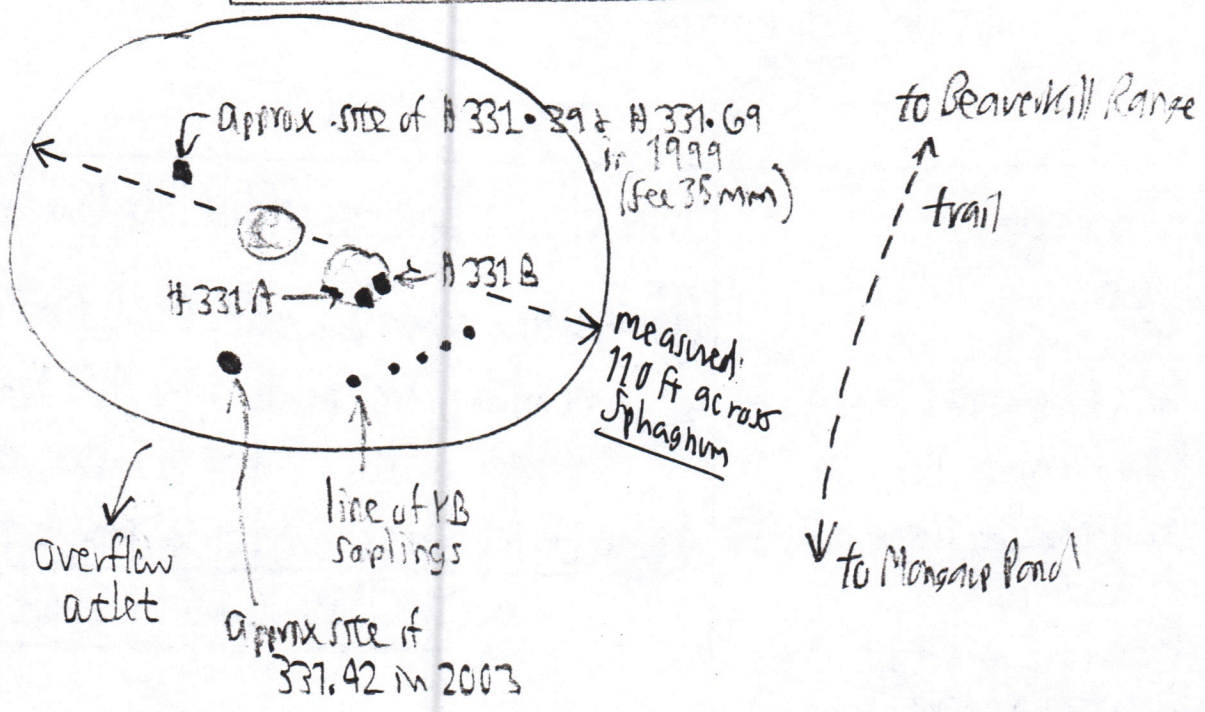
with Emma Bachmann of CCCC, 9/24/05

Mike Gile  
 280-9

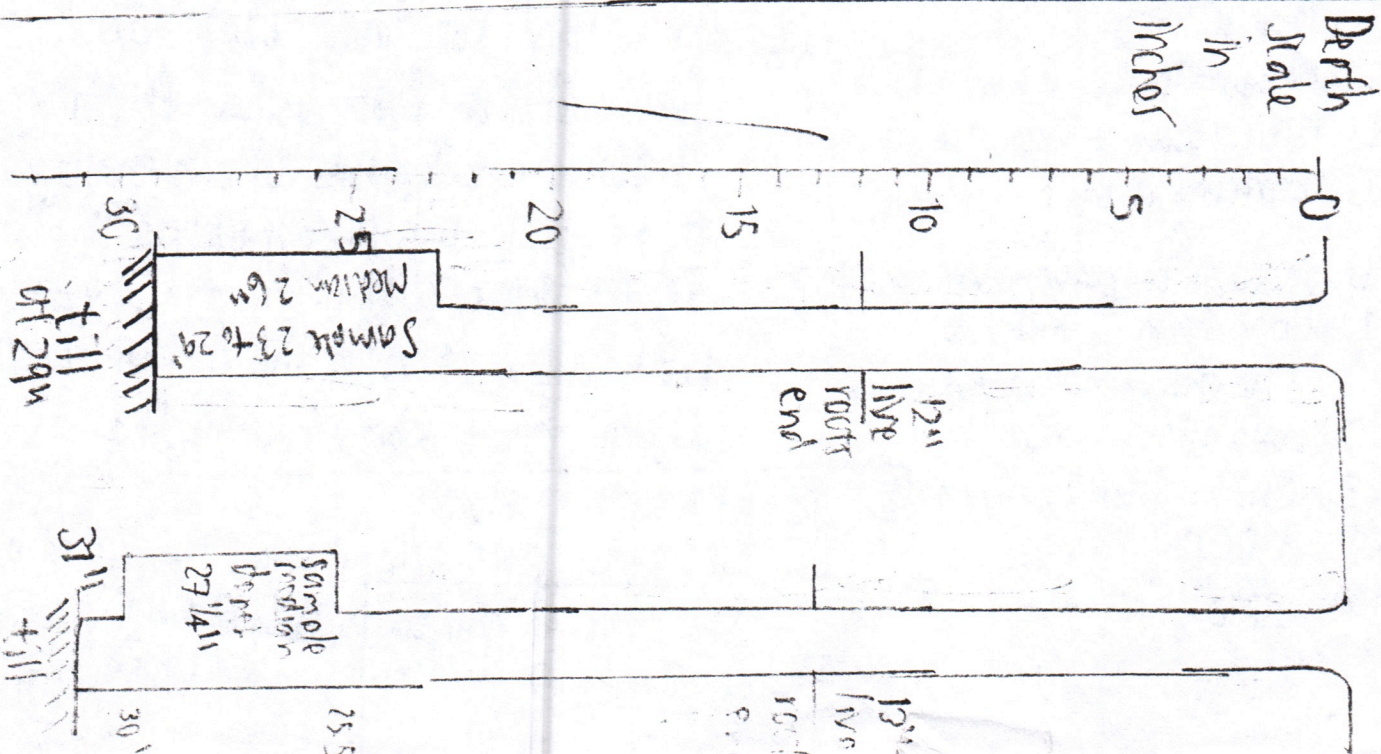
#331A & #331B are about 1 meter apart.

☉ = Open Scirpus patches, nearly free of CINN

Matt of bog is CINN hummocks



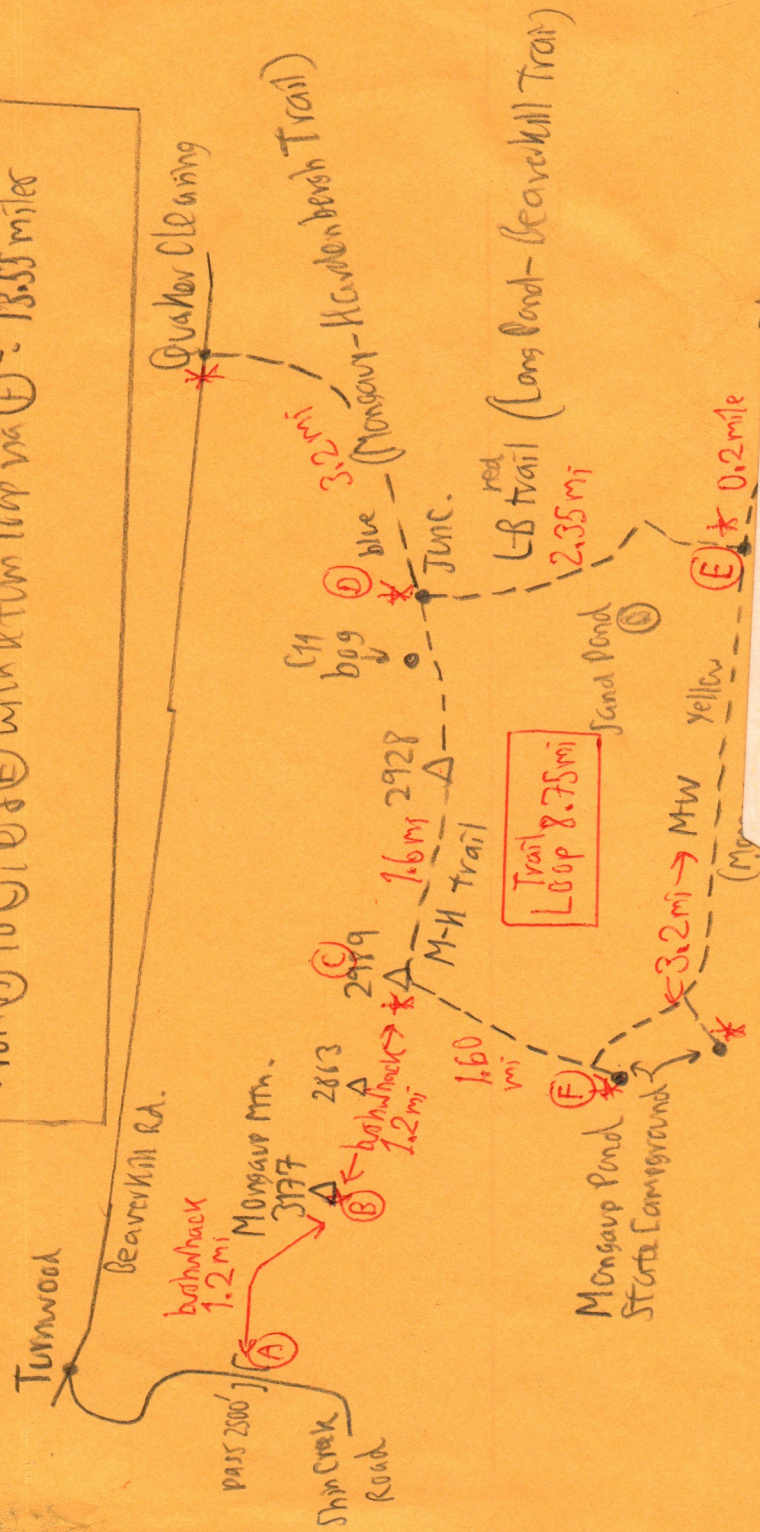
11511m C.M. Value 100L



11511H  
 green twosome  
 yellow twosome

From A to C & return to A ~ 4.8 miles  
 From A to C, D & E & return same way ~ 12.7 miles  
 From A to C, D & E with return loop via F ~ 13.55 miles

2-4  
 2-4  
 1-6  
 2-35  
 3-2  
 1-6  
 ---  
 13.55



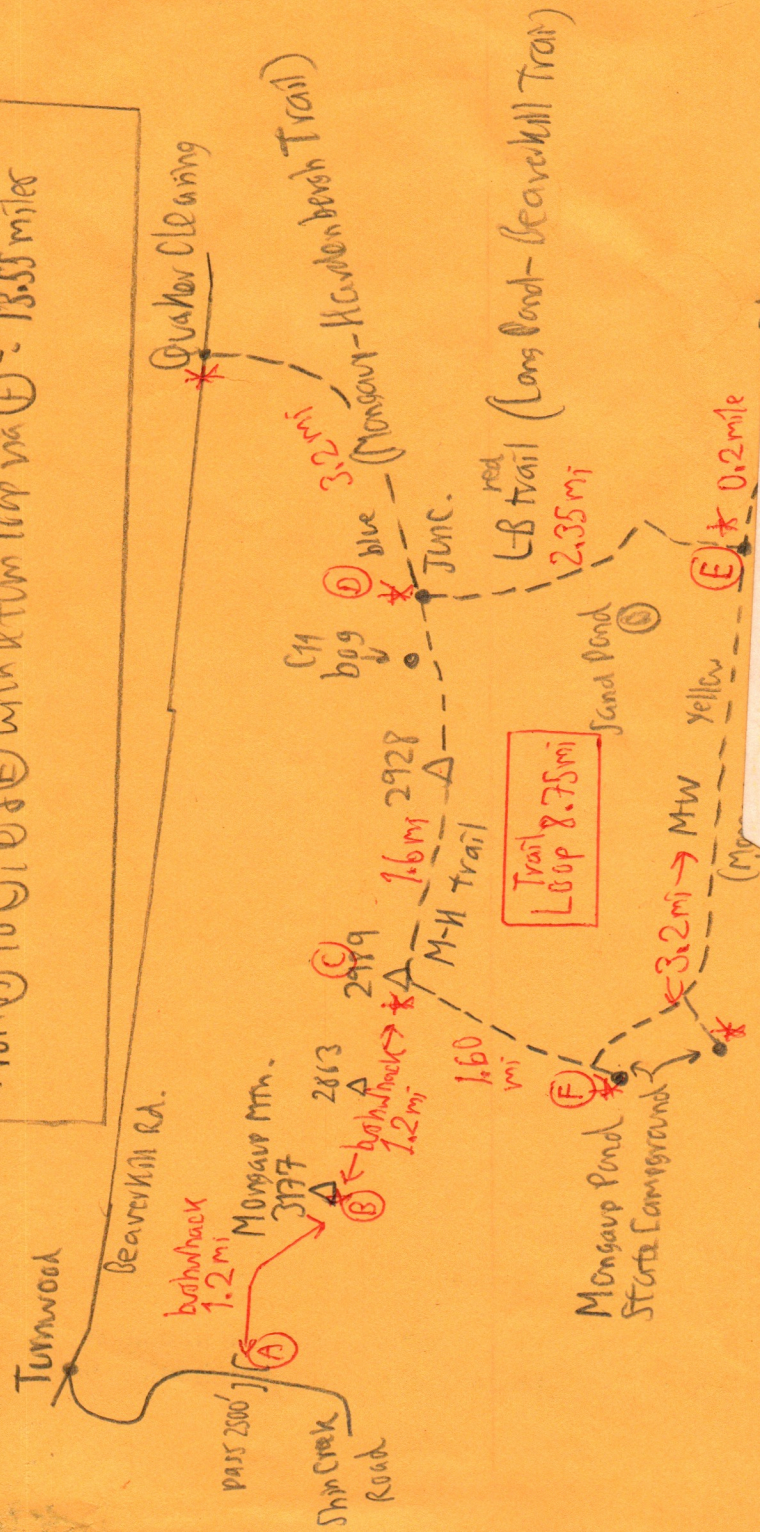
### Beaverkill Valley

- 1. Bonisteel, Wm. J. 1941
- 2. Bonisteel, Wm. J. 1937

28610

From A to C & return to A ~ 4.8 miles  
 From A to C, D & E & return same way ~ 12.7 miles  
 From A to C, D & E with return loop via F ~ 13.55 miles

2-4  
 2-4  
 1-6  
 2-35  
 3-2  
 1-6  
 ---  
 13.55



### Beaverkill Valley

- 1. Bonisteel, Wm. J. 1941
- 2. Bonisteel, Wm. J. 1937

28610

#331B <sup>Sample</sup> has some fire scars (removed), One live. Might be some contamination. Most fossils are nearly fully-rotted, and few to begin with.

#331A - Fossils not especially abundant, those present mainly small wood chips, hem bark?, & "charred" TB wood?

Both pits have a piece of wood <sup>sampld</sup> each from an undetermined depth, Not the pit bottom.

### Excursion mileage

0.0 mile - 2810  
3.2 Side trip to CCCD  
40.3 (via Livingston Manor)  
② + Mogaup Pond Rd.  
45.6 Trailhead at Mogaup Pond  
Campground  
46.7 Campground gate house  
47.4 Beaver Meadow \*  
47.8 Beech Mtn Rd Jc  
50.5 Return to ② + head E  
55.1 Flugertown + Pole Rds  
57.6 parking area, Flugertown  
Rd  
58.6 return to pavement  
59.1 Long Pond Trailhead  
60.0 Flugertown + Pole Rds  
65.0 W-Branch Newsmk  
71.8 Biscuit Brook Trailhead ③  
95.8 CCCD  
99.0 2810

Black Bear Rd - to new Wild Meadow Rd -

\* The beaver meadow with dead scattered hemlocks, has peat up to 4 ft deep, as probed with a Davis sampler with rod.  
Definitely return here & sample this with Eijunkamp in 2006! Done 6/10/06

③ The wetland just SW of Biscuit Brook Trailhead is on Frost Valley Property. A quick set of probes shows shallow to mineral substrate, mostly 4 to 8". In the future, ask when one day at Frost Valley, to probe this further for any deeper peat spots for sampling.

④ Vegetation notes:  
Gaultheria procumbens along Mogaup Pond on trail  
CB at trail register in Sub-PM-B forest,  
Boreal ground cover dominants - S, LL, OX, some DF  
& MYF